



OG-44  
Rev. 11/2006

Date: \_\_\_\_\_  
Operator's Well No: \_\_\_\_\_  
API Well No: 47- \_\_\_\_\_ - \_\_\_\_\_

**STATE OF WEST VIRGINIA**  
**OFFICE OF MINERS' HEALTH, SAFETY & TRAINING**  
1615 WASHINGTON ST., E.  
CHARLESTON, WV 25311-2126  
[www.wvminesafety.org](http://www.wvminesafety.org)

**NOTICE BY COAL OPERATOR OF INTENTION  
TO MINE WORKINGS WITHIN 500 FEET OF A WELL**

WELL OPERATOR: \_\_\_\_\_ AGENT: \_\_\_\_\_

Address: \_\_\_\_\_ Address: \_\_\_\_\_

\_\_\_\_\_  
\_\_\_\_\_

**Name of Person to Receive this permit:** \_\_\_\_\_ **Printed Name:** \_\_\_\_\_

**Email Address:** \_\_\_\_\_

On the reverse side hereof is a copy of the map and plan of the undersigned coal operator showing its projected mine workings within 500 feet of said well or under a tract of land of which the indicated well operator is in visible possession for the purpose of drilling a well.

Pursuant to the requirements of Code 22A-2-75, you are hereby notified that the undersigned coal operator will proceed with its mining operations in the manner and as projected on said plan or maps, but will not mine or remove coal or conduct its mining operations nearer than 200 feet to said well without the consent of the Office of Miners' Health, Safety and Training.

The undersigned coal operator hereby represents that it will file updated or new maps ad plans with the Office of Miners' Health Safety and Training every six months, until mining within 500 feet of the well had ceased or until the well has been mined through.

\_\_\_\_\_  
Coal Operator

By: \_\_\_\_\_ Printed Name: \_\_\_\_\_

Title: \_\_\_\_\_ Email Address: \_\_\_\_\_

Copies with attachments to:  
Well Operator  
Designated Agent









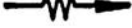

**Note:**  
In the event a coal operator, prior to proceeding with any mining operations within 500 feet of a well, files form OG-45, "Coal Operators Petition to Operate within 200 Feet or to Mine through a well", such form OG-45 petition shall serve as the notice to intention to extend mine workings within 500 feet of the subject well, and the form OG-44 is not required.

LATITUDE

LONGITUDE



**LEGEND**

-  PROJECTED ROOMS AND ENTRIES
-  PROJECTED EXTRACTATIONS
-  NO SECOND MINING
-  ROOMS AND ENTRIES
-  PILLAR EXTRACTATIONS
-  TRACK
-  BELT HEAD AND TAIL
-  INTAKE AIR
-  RETURN AIR
-  MAIN FAN

File No. \_\_\_\_\_

Drawing No. \_\_\_\_\_

Scale \_\_\_\_\_

Minimum degree of accuracy, 1: \_\_\_\_\_

(+) Denotes location of well on United States Topographic maps

PLACE SEAL HERE

Signed \_\_\_\_\_

R.P.E. \_\_\_\_ / L.L.S. \_\_\_\_

Latitude: \_\_\_\_ / \_\_\_\_ / \_\_\_\_ Longitude: \_\_\_\_ / \_\_\_\_ / \_\_\_\_

Date: \_\_\_\_\_

Coal Operator's Well No. \_\_\_\_\_

Operator's Well No: \_\_\_\_\_

API Well No: 47- \_\_\_\_\_ - \_\_\_\_\_

County Permit

West Virginia Permit No.: \_\_\_\_\_

**COAL OPERATOR'S PLAN TO EXTEND MINE WORKINGS  
WITHIN 500 FEET OF A WELL**

COAL OPERATOR \_\_\_\_\_ ELEVATIONS: Surface: \_\_\_\_\_

Address: \_\_\_\_\_ Bottom of Coal: \_\_\_\_\_

Difference: \_\_\_\_\_

MINE \_\_\_\_\_ SECTION \_\_\_\_\_ OVERBURDEN \_\_\_\_\_ COAL SEAM \_\_\_\_\_  
ROOF \_\_\_\_\_ BOTTOM \_\_\_\_\_

Well Type: Oil \_\_\_\_ / Gas \_\_\_\_ / Liquid injection \_\_\_\_ / Waste Disposal \_\_\_\_\_

(If Gas: Production \_\_\_\_ / Underground Storage \_\_\_\_ / Deep \_\_\_\_ / Shallow \_\_\_\_)

Location: Elevation: \_\_\_\_\_ Watershed: \_\_\_\_\_

District: \_\_\_\_\_ County: \_\_\_\_\_ Quadrangle: \_\_\_\_\_

Farm \_\_\_\_\_ Tract \_\_\_\_\_ acres (Lease No. \_\_\_\_\_)

STATUS: Active \_\_\_\_ / Abandoned \_\_\_\_ / Drilling \_\_\_\_ / Plugged \_\_\_\_ /

Date completed or abandoned: \_\_\_\_\_

AMOUNT OF CASING IN WELL: \_\_\_\_\_